


CYCLING TOURIST ITINERARIES IN THE PROVINCE OF RIMINI

20 routes

for all levels of preparation and fitness

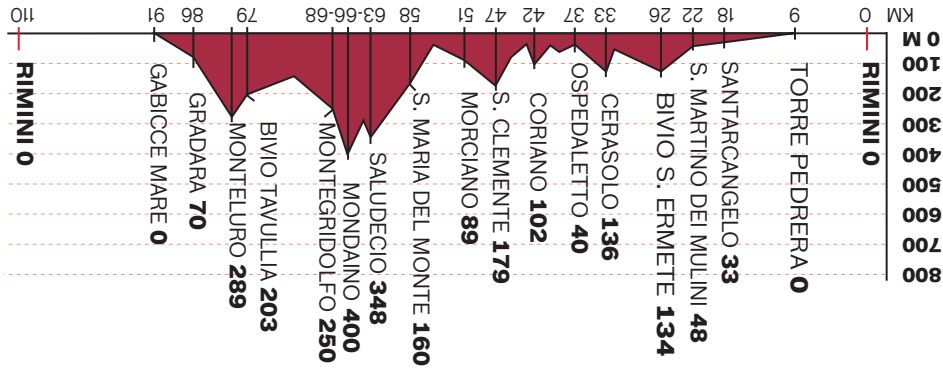


MALATESTA & MONTEFELTRO



RIVIERA DI RIMINI





Route no. 1	Difficulty medium	Total km 110	Gradient 990 metres	Recommended gears 39-25
--------------------	--------------------------	---------------------	----------------------------	--------------------------------

The Road of the Hills of Romagna
 Rimini - Santarcangelo - Coriano - San Clemente -
 Morciano - Mondaino - Rimini



1

The Road of the Hills of Romagna

Rimini - Santarcangelo - Coriano -
 San Clemente - Morciano -
 Mondaino - Rimini

Km 110	difficulty medium	gradient 990 metres
---------------	--------------------------	----------------------------




The Road of the Hills of Romagna

Rimini - Santarcangelo - Coriano - San Clemente -
Morciano - Mondaino - Rimini
Km 110

Km	place	instructions
0	Rimini	follow directions for Bellaria and Cesenatico (V. Litoranea)
9	Torre Pedrera	follow directions for Santarcangelo
18	Santarcangelo	follow directions for S. Martino Mulini and Ospedaletto
22	S.Martino dei Mulini	follow directions for S. Ermete and Ospedaletto
26	S. Ermete junction	continue for 4 km then turn left and after 300 m turn right towards Cerasolo and Ospedaletto. Pass the crossroads for the expressway, continue towards Cerasolo and Ospedaletto
33	Cerasolo	follow directions for Ospedaletto
37	Ospedaletto	follow directions for Montescudo. After Pian della Pieve, turn left (300 m at 18%). After Pedrolara, follow directions for Coriano
42	Coriano	follow directions for Croce and Osteria Nuova 300 m after Coriano turn left towards Castelleale and S. Clemente
47	S. Clemente	follow directions for Morciano
51	Morciano	follow directions for Cattolica. After 4 km, turn towards Saludecio
58	S.Maria del Monte	follow directions for Saludecio
63	Saludecio	follow directions for Mondaino
66	Mondaino	follow directions for Montegridolfo and Tavullia
68	Montegridolfo	follow directions for Tavullia
79	Tavullia junction	at the first junction in Tavullia follow directions for Monteluro and Gradara
86	Gradara	follow directions for Gabicce and Cattolica
91	Gabicce Mare	follow directions for Cattolica and Riccione (V. Litoranea)
110	Rimini	arrival

Fortresses and Castles in the Malatesta & Montefeltro (from Colle Giove)
 Bellaria - Torriana - Montebello - San Marino - Montefiore - Bellaria



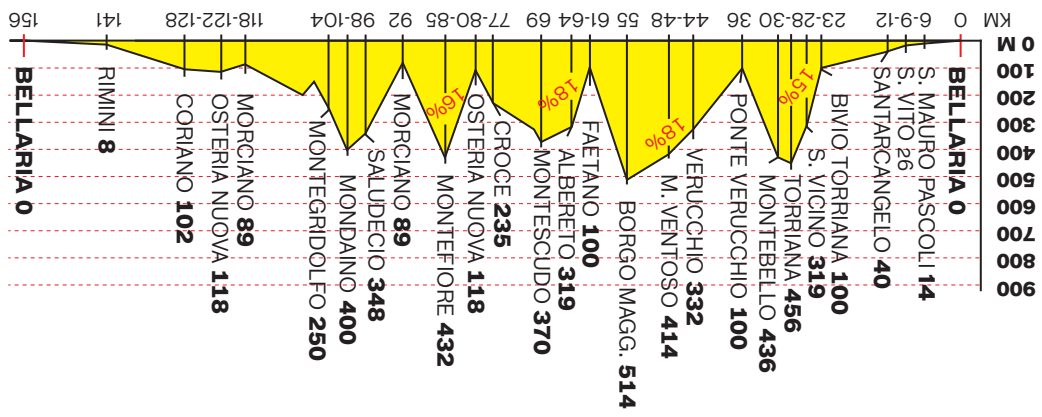
2

Fortresses and Castles in the Malatesta & Montefeltro (from Colle Giove)

Bellaria - Torriana - Montebello - San Marino - Montefiore - Bellaria

Km 156	difficulty very difficult	gradient 2700 metres
------------------	-------------------------------------	--------------------------------

Route no. 2	Difficulty very difficult	Total km 156	Gradient 2700 metres	Recommended gears 39-27/triple
-------------	---------------------------	--------------	----------------------	--------------------------------



2

Fortresses and Castles in the Malatesta & Montefeltro (from Colle Giove)


Bellaria - Torriana - Montebello - San Marino - Montefiore - Bellaria
Km 156

Km	place	instructions
0	Bellaria	follow Via S. Mauro towards S. Mauro Pascoli
6	S. Mauro Pascoli	follow directions for S. Vito and Santarcangelo
12	Santarcangelo	pass close to Ganganelli Arch and then follow directions for Torriana and Ponte Verucchio
23	Torriana junction	turn right towards Torriana (4 km climb 15%)
28	Torriana	continue towards Montebello
30	Montebello	return on the same road and at the junction, head towards Ponte Verucchio (steep descent)
36	Ponte Verucchio	cross the SP 258 and climb towards Verucchio (3 km)
44	Verucchio	500 m beyond the village, keep to the right and head towards S. Marino and Monte Ventoso
48	Monte Ventoso	at the junction, continue as far as the expressway and turn right towards S. Marino
55	Borgo Maggiore	turn left into Via Sottomontana and after 200 m, turn left towards Faetano
61	Faetano	after the descent, turn right towards Albereto and Montescudo (2 km climb 10%)
64	Albereto	continue for 2 km and at the junction turn left towards Montescudo
69	Montescudo	steep descent to Montecolombo and from there, continue towards Coriano
77	Croce	500 m after Croce, turn right towards Osteria Nuova and Morciano
80	Osteria Nuova	turn left towards Morciano then immediately right towards Gemmano and Montefiore (Via Pedrosa), 3 km climb at 12%
85	Montefiore	continue for 1 km then turn left towards Morciano (6 km descent)
92	Morciano	turn right towards Saludecio (5 km climb)
98	Saludecio	continue towards Mondaino
101	Mondaino	follow directions for Montegrifolfo (rapid descent for 3 km). At the junction, turn left towards Meleto and S. Rocco. After 4 km, at the junction turn right towards S. Maria del Monte, Cattolica and Morciano. Continue for 6 km as far as the junction with the Cattolica-Morciano road and turn left towards Morciano (another 4 km)
118	Morciano	follow directions for Mercatino as far as the junction for Osteria Nuova
122	Osteria Nuova	turn right towards Coriano
128	Coriano	follow directions for Rimini
141	Rimini	follow the SS 16 road as far as Via Tolemaide then turn right towards Torre Pedrera and Bellaria
156	Bellaria	arrival

Furlo Gorge
 Riccione - Urbino - Acqualagna - Furlo - Riccione

Furlo Gorge

Riccione - Urbino - Acqualagna -
 Furlo - Riccione

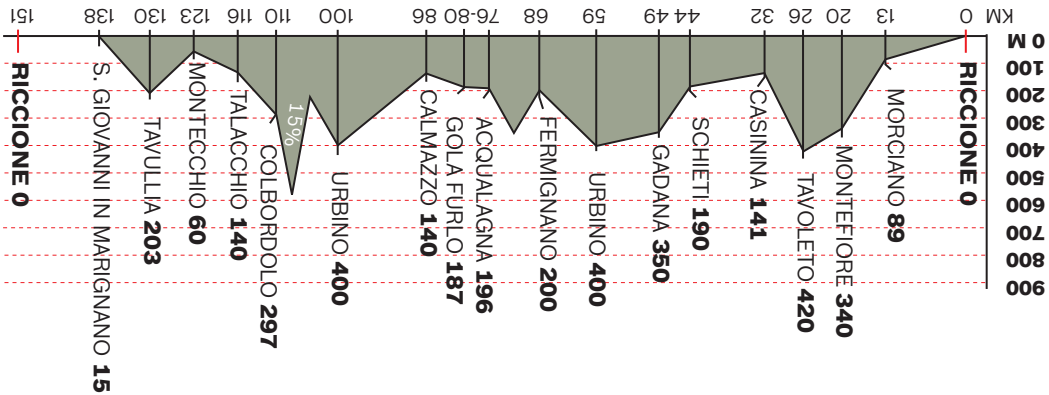


gradient
2200 metres

difficulty
very difficult

Km
151

Route no. 3	Difficulty very difficult	Total km 151	Gradient 2200 metres	Recommended gears 39-26/triple
----------------	------------------------------	-----------------	-------------------------	-----------------------------------



3

Furlo Gorge

Riccione - Urbino - Acqualagna - Furlo - Riccione

Km 151

Km	place	instructions
0	Riccione	follow the SS 16 as far as the junction with Via Puglia then follow directions for Morciano
13	Morciano	follow directions for Montefiore, Tavoleto and Urbino
20	Montefiore	continue as far as Tavoleto
26	Tavoleto	go downhill for 4 km as far as Casinina - Urbino
32	Casinina	turn left and then immediately right towards Urbino. Schieti is 5 km away
44	Schieti	follow directions for Urbino
59	Urbino	follow directions for Rome (5 km descent) and at the junction follow directions for Fermignano - Acqualagna
68	Fermignano	follow directions for Acqualagna (4 km climb)
76	Acqualagna	follow directions for the Furlo Gorge, Urbino and Fano <i>Note: keep to the old SS 3 Flaminia road and do not take the expressway</i>
80	Gola Furlo	continue towards Calmazzo and Urbino
86	Calmazzo	climb towards Urbino
100	Urbino	pass through the town and after the hospital, turn right towards Montefabbri and Colbordolo (1 km climb 15%)
110	Colbordolo	follow directions for Talacchio (3 km descent)
116	Talacchio	directions for Montecchio and Pesaro
123	Montecchio	turn left towards Tavullia (3 km climb)
130	Tavullia	continue towards S. Giovanni and Cattolica
138	S. Giovanni in Marignano	continue towards Cattolica and Riccione
151	Riccione	arrival

4 Fortresses and Castles in the Malatesta & Montefeltro (from Monteluro)

Cattolica - Tavoletto -
 Mercatino Conca - San Marino -
 Verucchio - Cattolica

Km
121

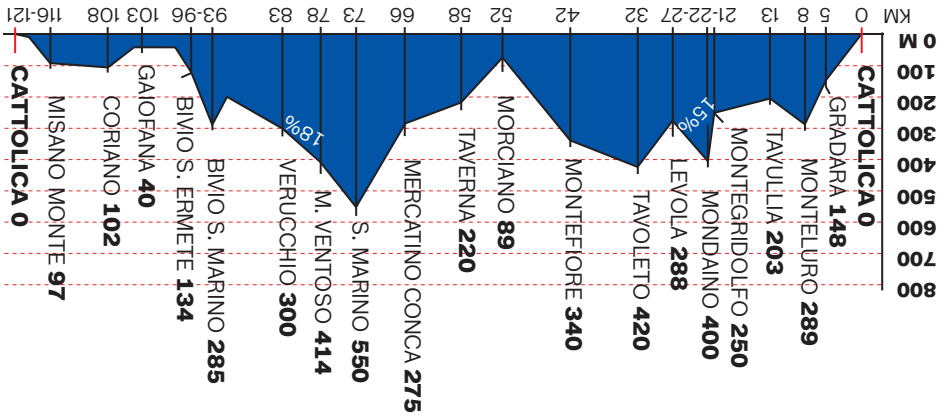
difficulty
medium

gradient
1550 metres

Fortresses and Castles in the Malatesta & Montefeltro (from Monteluro) Cattolica - Tavoletto - Mercatino Conca - San Marino - Verucchio - Cattolica



Route no. 4	Difficulty medium	Total km 121	Gradient 1550 metres	Recommended gears 39-26
--------------------	--------------------------	---------------------	-----------------------------	--------------------------------





Fortresses and Castles in the Malatesta & Montefeltro (from Monteluro)

Cattolica - Tavoletto - Mercatino Conca -

San Marino - Verucchio - Cattolica

Km 121

Km	place	instructions
0	Cattolica	follow the SS 16 towards Pesaro as far as the Gradara junction then continue for 5 km towards Gradara
5	Gradara	climb towards Monteluro - Tavullia
8	Monteluro	continue towards Tavullia
13	Tavullia	after Tavullia, keep to the right towards Montegridolfo as far as Trebbio
17	Trebbio	continue towards S. Pietro and turn left towards Montegridolfo
21	Montegridolfo	climb 2 km to Mondaino
22	Mondaino	turn right and immediately left then continue for 10 km towards Levola and Tavoletto
32	Tavoletto	go downhill for 10 km towards Montefiore
42	Montefiore	continue towards Morciano
52	Morciano	turn left towards Taverna and Mercatino Conca
66	Mercatino Conca	turn right towards San Marino and continue for 5 km as far as Montelicciano
73	S. Marino	cross San Marino as far as the expressway and follow directions for Acquaviva and Arezzo. After 1 km, turn right towards Monte Ventoso (18% descent)
78	Monte Ventoso	continue towards Verucchio
83	Verucchio	return on the same road as far as the junction and follow directions for Rimini. <i>Note that at Dogana junction, situated on the crest of the hill, do not turn right but continue along Via S. Cristina towards Rimini</i>
98	V. Santa Cristina	follow directions for S. Paolo and at the S. Ermete junction turn right towards Ospedaletto. 2 km after Gaiofana turn left into Via S. Salvatore
105	S. Salvatore	at the traffic lights, turn right towards Riccione and Coriano
108	Coriano	at the roundabout turn left towards Misano Monte (Via Balcone - Via Puglia)
116	Misano Monte	go downhill towards Misano Cella and at the roundabout continue towards Santamonica
118	Santamonica	continue towards Cattolica
121	Cattolica	arrival

5

Olive Oil Tour

Misano Adriatico - Montegridolfo -
Mondaino - Morciano -
Montescudo - Misano Adriatico

Km
90

difficulty
difficult

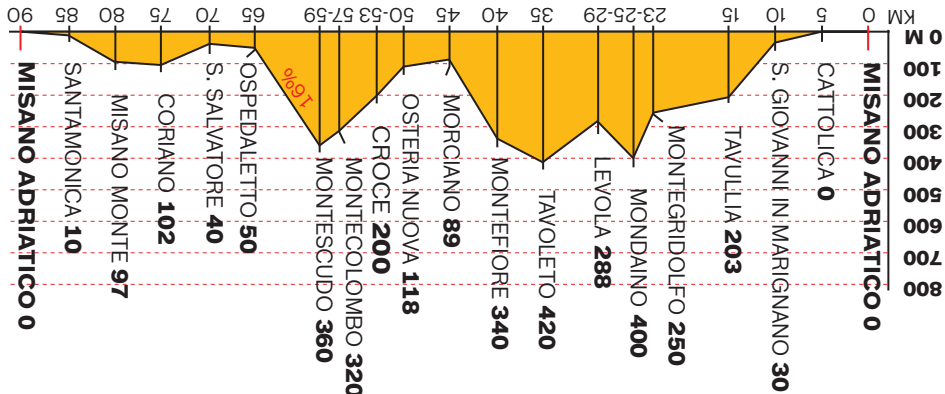
gradient
1200 metres

www.riviera.rimini.it

Olive Oil Tour

Misano Adriatico - Montegridolfo - Mondaino -
Morciano - Montescudo - Misano Adriatico

Route	no. 5
Difficulty	difficult
Total	km 90
Gradient	1200 metres
Recommended gears	39-25

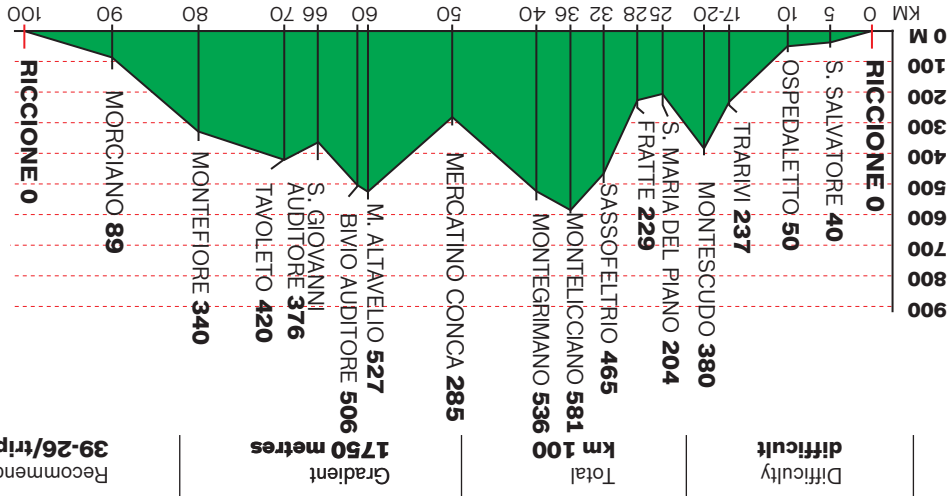


5

Olive Oil Tour

Misano Adriatico - Montegradolfo - Mondaino -
 Morciano - Montescudo - Misano Adriatico
Km 90

Km	place	instructions
0	Misano Adriatico	follow the SS 16 road as far as the S. Giovanni junction and the A14 motorway and continue for 3 km towards S. Giovanni in Marignano
10	S. Giovanni in Marignano	turn left towards Tavullia
15	Tavullia	follow directions for Montecchio and Urbino. After 3 km, turn right towards Montegradolfo
23	Montegradolfo	climb again for 2 km towards Mondaino
25	Mondaino	turn right and immediately left towards Tavoleto and Levola
35	Tavoleto	continue for 10 km and go downhill towards Montefiore and Morciano
45	Morciano	turn left towards Osteria Nuova and Mercatino Conca
50	Osteria Nuova	turn right towards Croce
53	Croce	follow directions for Montecolombo and Montescudo
57	Montecolombo	follow directions for Montescudo (500 m climb 15%)
59	Montescudo	head downhill towards Ospedaletto and Rimini
65	Ospedaletto	continue towards Rimini. After 500 m, turn right towards S. Salvatore
70	S. Salvatore	at the traffic lights, turn right towards Riccione and Coriano
75	Coriano	at the roundabout, turn left towards Misano Monte (V. Balcone - V. Puglia)
80	Misano Monte	head downhill towards Misano Cella and at the roundabout continue towards Santamonica and Misano Adriatico
90	Misano Adriatico	arrival



Recommended gears
39-26/triple

Gradient
1750 metres

Total
km 100

Difficulty

Route
no. 6

Riccione - Montescudo - Montegrimano - Monte Altavello - Riccione
Climbers' Tour no. 1



6

Climbers' Tour no. 1

Riccione - Montescudo - Montegrimano - Monte Altavello - Riccione

Km
100

difficulty
difficult

gradient
1750 metres

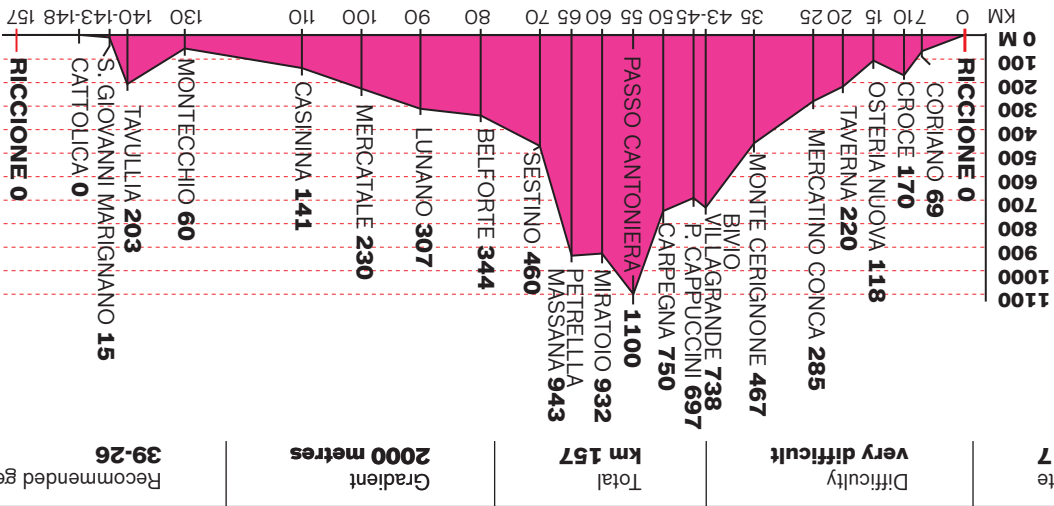
www.riviera.rimini.it



Climbers' Tour no. 1

Riccione - Montescudo - Montegrimano - Monte Altavelio - Riccione
Km 100

Km	place	instructions
0	Riccione	follow the SS 16 as far as the S. Lorenzo roundabout then continue along V. Veneto towards Coriano. At the traffic lights, turn right and at the next set of lights, turn left into V. S. Salvatore
5	S. Salvatore	turn left and continue towards Ospedaletto and Montescudo
10	Ospedaletto	continue towards Pian della Pieve, Trarivi and Montescudo (2 km climb 10%)
20	Montescudo	3 km descent as far as S. Maria del Piano
25	S. Maria del Piano	continue towards Fratte
28	Fratte	continue for 1 km and turn right towards S. Marino and Sassofeltrio (3 km climb 8-10%)
32	Sassofeltrio	continue towards Montelicciano
36	Montelicciano	turn left and immediately right towards Montegrimano
40	Montegrimano	head downhill for 7 km and turn left towards Mercatino Conca
50	Mercatino Conca	follow directions for Urbino and Monte Altavelio (3 km climb 10%)
60	Monte Altavelio	continue towards Auditore and Tavoletto. At the junction, turn left towards S. Giovanni and Tavoletto
70	Tavoletto	turn left towards Montefiore and Morciano
80	Montefiore	7 km descent as far as Morciano
90	Morciano	continue towards Riccione
100	Riccione	arrival



Tour of the 3 Regions (Romagna - the Marche - Tuscany)
 Riccione - Mercatino Conca - Passo Cantoniera -
 Sestino - Montecchio - Riccione

7

Tour of the 3 Regions (Romagna - the Marche - Tuscany) Riccione - Mercatino Conca - Passo Cantoniera - Sestino - Montecchio - Riccione

Km 157	difficulty very difficult	gradient 2000 metres
------------------	-------------------------------------	--------------------------------



Tour of the 3 Regions (Romagna - the Marche - Tuscany)

Riccione - Mercatino Conca - Passo Cantoniera - Sestino -
Montecchio - Riccione
Km 157

Km	place	instructions
0	Riccione	follow the SS 16 as far as the S. Lorenzo junction and continue along V. Veneto and V. Flaminia Conca towards Coriano
7	Coriano	continue towards Croce
10	Croce	head downhill towards Osteria Nuova and Mercatino Conca
15	Osteria Nuova	turn right towards Taverna and Mercatino Conca
25	Mercatino Conca	continue towards Monte Cerignone
35	Monte Cerignone	continue towards Ponte Cappuccini, Pietrarubbia and Carpegna
50	Carpegna	continue towards the Cantoniera Pass
55	Passo Cantoniera	turn left towards Miratoio (3 km descent)
60	Miratoio	turn left and continue towards Petrella and Sestino
65	Petrella	<i>take care at the very dangerous 18% descent</i> , turn left towards Sestino
70	Sestino	(stop at a traditional restaurant) continue towards Belforte, Lunano, Mercatale, Cà Gallo and Montecchio
130	Montecchio	turn left towards Tavullia
140	Tavullia	head downhill towards S. Giovanni and Cattolica
143	S. Giovanni in Marignano	turn right towards Cattolica
148	Cattolica	turn left towards Riccione
157	Riccione	arrival

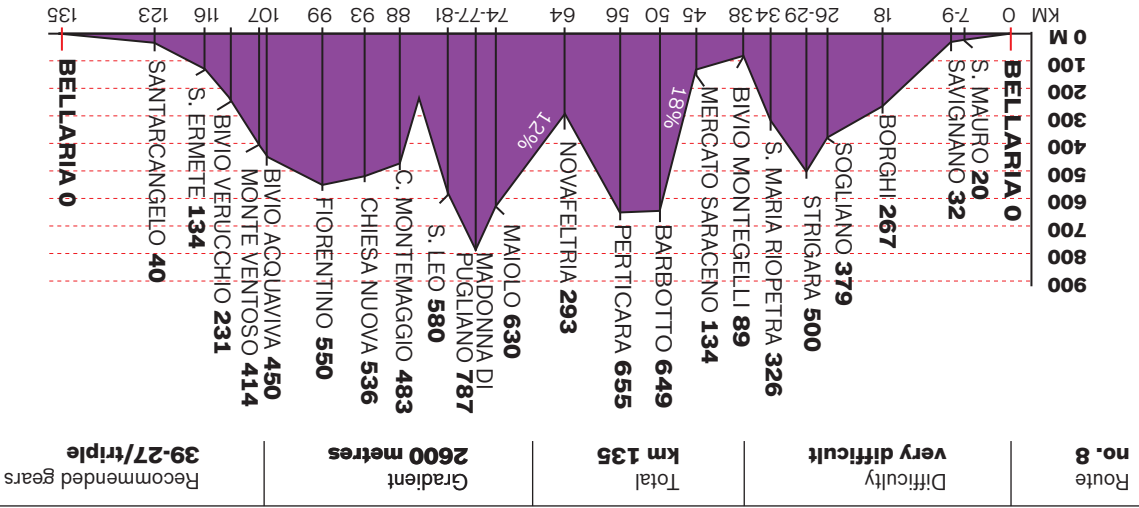
8



Mini 9 Hills

Bellaria - Sogliano al Rubicone -
Mercato Saraceno - Perticara -
San Leo - San Marino - Bellaria

Mini 9 Hills
Bellaria - Sogliano al Rubicone - Mercato Saraceno -
Perticara - San Leo - San Marino - Bellaria



gradient
2600 metres

difficulty
very difficult

Km
135





Mini 9 Hills

Bellaria - Sogliano al Rubicone - Mercato Saraceno -
Perticara - San Leo - San Marino - Bellaria
Km 135

Km	place	instructions
0	Bellaria	follow directions for S. Mauro and Savignano
9	Savignano	follow directions for Borghi and Sogliano (slight climb for 15 km)
18	Borghi	follow directions for Sogliano
26	Sogliano al Rubicone	continue for 12 km towards Strigara, Saliceto and S. Maria Riopetra as far as the SS 71 junction in Montegelli
38	Montegelli junction	follow directions for Mercato Saraceno 7 km
45	Mercato Saraceno	climb for 5 km towards Barbotto (1 km 18%)
50	Barbotto	follow directions for Savignano di Rigo and Perticara
56	Perticara	go downhill for 10 km towards Novafeltria
64	Novafeltria	turn right towards Arezzo and after Ponte Baffoni (4 km) turn left towards Maiolo
74	Maiolo	4 km climb 8% as far as Maiolo then 6 km as far as the Pugliano junction
77	Madonna di Pugliano	turn left towards S. Leo (5 km descent)
81	S. Leo	follow directions for Rimini (6 km descent). At the junction turn right towards San Marino and Montemaggio
88	Castello Montemaggio	continue towards San Marino and Chiesanuova
93	Chiesanuova	turn left towards San Marino
99	Fiorentino	follow directions for S. Marino, V. Sottomontana and the expressway as far as the Acquaviva junction
106	Acquaviva junction	follow directions for Arezzo and after 1 km turn right towards Monte Ventoso (descent)
107	Monte Ventoso	follow directions for Verucchio and Rimini (5 km). At the Dogana junction, on the crest of the hill, continue towards Rimini on V. S. Cristina (7 km) as far as the S. Ermete junction
116	S. Ermete	follow directions for S. Martino Mulini and Santarcangelo
123	Santarcangelo	follow directions for S. Vito, Torre Pedrera and Bellaria
135	Bellaria	arrival

6

Climbers' Tour no. 2

Torre Pedrera - Santarcangelo -
Perticara - Verucchio -
Torre Pedrera

Km
114

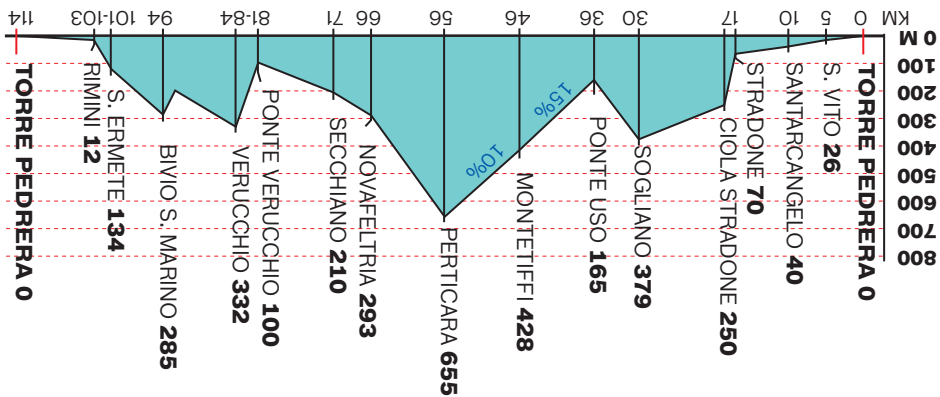
difficulty
difficult

gradient
1550 metres

www.riviera.rimini.it

Climbers' Tour no. 2
Torre Pedrera - Santarcangelo - Perticara -
Verucchio - Torre Pedrera

Route	no. 9
Difficulty	difficult
Total	km 114
Gradient	1550 metres
Recommended gears	39-26/triple





Climbers' Tour no. 2

Torre Pedrera - Santarcangelo - Perticara - Verucchio - Torre Pedrera
Km 114

Km	place	instructions
0	Torre Pedrera	take V. Tolemaide towards Santarcangelo. After the A14 flyover, turn right towards S. Vito
5	S. Vito	turn left towards Santarcangelo
10	Santarcangelo	at the traffic lights on the SS 9 road (V. Emilia), turn right and after 100 m turn left towards Stradone
17	Ciola Stradone	turn right towards Borghi and Sogliano (8 km climb)
30	Sogliano	turn left towards Ponte Uso (6 km descent)
36	Ponte Uso	keep to the right and climb for 5 km towards Pietra dell'Uso and Montetiffi (2 km very hard 15%)
46	Montetiffi	climb for another 10 km (a little less hard) as far as Perticara
56	Perticara	turn left towards Novafeltria (10 km descent)
66	Novafeltria	turn left towards Rimini on the SP 258 (Marecchiese) and continue towards Secchiano and Rimini
81	Ponte Verucchio	turn right towards Verucchio (3 km climb)
84	Verucchio	after 500 m turn right towards San Marino and Rimini
94	S. Marino	<i>note: in San Marino close to Dogana junction, on the crest of the hill, do not turn right but continue along V. S. Cristina towards Rimini</i>
95	V. Santa Cristina	follow directions for S. Paolo, S. Ermete and Rimini
103	Rimini	at the roundabout on the SS 16 road, turn left towards Ravenna and Viserba (9 km as far as V. Tolemaide)
114	Torre Pedrera	arrival

10

Porcino Mushroom Tour

Riccione - Carpegna (+ Cippo*) -
 Monte Carpegna -
 Mercatino Conca - San Marino -
 Riccione

Km
**105/
 125***

difficulty
**difficult/
 very difficult**

gradient
**1850 metres/
 2600 metres (Cippo)**

www.riviera.rimini.it

Porcino Mushroom Tour
 Riccione - Carpegna (+ Cippo*) - Monte Carpegna -
 Mercatino Conca - San Marino - Riccione



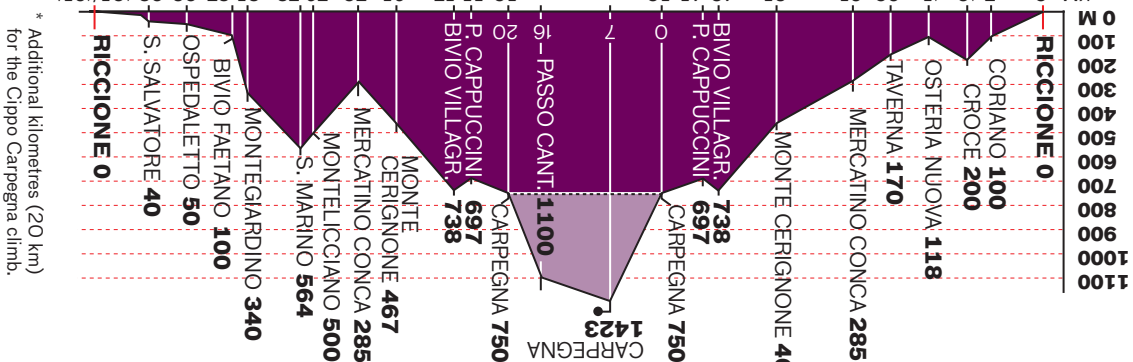
Recommended gears
39-26/triple

Gradient
**1850 metres/
 2600 metres/
 (Cippo)**

Total
**km 105/
 125***

Difficulty/
**very difficult/
 difficult**

Route
**no. 10/
 10 bis**



* Additional kilometres (20 km) for the Cippo Carpegna climb.

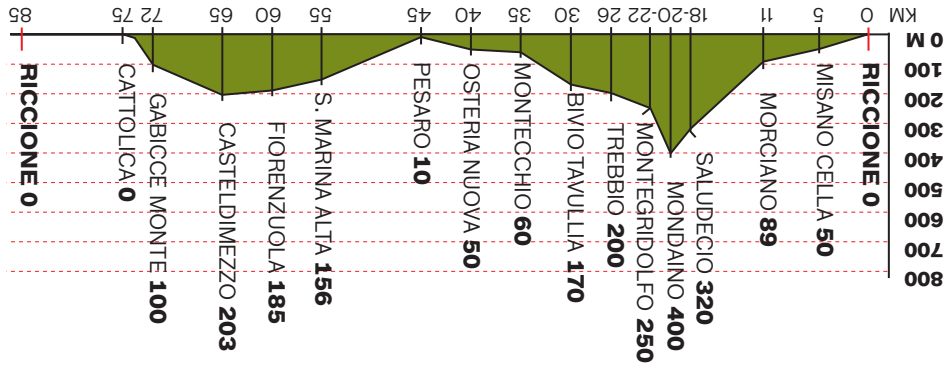


Porcino Mushroom Tour

Riccione - Carpegna (+ Cippo*) - Monte Carpegna -
Mercatino Conca - San Marino - Riccione
Km 105/125*

Km	place	instructions
0	Riccione	follow the SS 16 as far as the junction for S. Lorenzo and continue along V. Veneto and V. Flaminia Conca towards Coriano
7	Coriano	continue towards Croce
10	Croce	head downhill towards Osteria Nuova
15	Osteria Nuova	turn right towards Taverna and Mercatino Conca
25	Mercatino Conca	continue towards Monte Cerignone
35	Monte Cerignone	continue towards Ponte Cappuccini and Carpegna
45	Ponte Cappuccini	continue towards Carpegna
50	Carpegna	<i>Note: to reach Cippo Carpegna (1423 m, 7 km climb 18-20%), on entering the village follow directions for Cippo. After the antenna, go downhill as far as the Cantoniera Pass. Turn left towards Carpegna. Return on the road towards Carpegna, Ponte Cappuccini and Monte Cerignone</i>
55	Ponte Cappuccini	turn left and continue towards Monte Cerignone and Mercatino Conca
70	Mercatino Conca	turn left towards San Marino and continue for 5 km as far as Montelicciano
76	Montelicciano	continue for 2 km then turn right towards Rimini and Montegiardino
85	Montegiardino	go downhill and follow directions for Rimini (10% descent) towards Faetano junction
87	Faetano junction	continue towards Ospedaletto and Rimini
93	Ospedaletto	continue for 500 m towards Rimini and turn right towards Coriano (V. S. Salvatore)
98	S. Salvatore	continue towards Riccione
105 125*	Riccione	arrival

* Additional kilometres (20 km)
for the Cippo Carpegna climb



Route	no. 11
Difficulty	medium
Total	km 85
Gradient	900 metres
Recommended gears	39-23

Sea, Hills and more Sea
 Riccione - Mondaino - Montecchio - Pesaro - Fiorenzuola - Riccione

11

Sea, Hills and more Sea

Riccione - Mondaino -
 Montecchio - Pesaro -
 Fiorenzuola - Riccione

Km	difficulty	gradient
85	medium	900 metres

www.riviera.rimini.it

11

Sea, Hills and more Sea

Riccione - Mondaino - Montecchio - Pesaro - Fiorenzuola - Riccione
Km 85

Km	place	instructions
0	Riccione	follow the SS 16 as far as V. Puglia roundabout towards Morciano
11	Morciano	follow directions for Saludecio (7 km)
18	Saludecio	climb towards Mondaino
20	Mondaino	turn left towards Montegridolfo (a dangerous 2 km descent)
22	Montegridolfo	continue towards Tavullia for 8 km and at the stop sign, turn right towards Montecchio and Urbino (4 km descent)
35	Montecchio	turn left towards Pesaro (10 km)
45	Pesaro	turn right and continue for 2 km. At Pesaro harbour, turn left and follow directions for the panoramic road, Fiorenzuola and Gabicce Monte
60	Fiorenzuola	continue towards Casteldimezzo and Gabicce Monte
72	Gabicce Monte	continue towards Cattolica
75	Cattolica	continue towards Riccione
85	Riccione	arrival

12

Montefeltro Tour

Riccione - Tavoleto - Urbino -
Fossombrone - Fano - Pesaro -
Riccione

Km
135

difficulty
medium

gradient
1100 metres

www.riviera.rimini.it

Montefeltro Tour
Riccione - Tavoleto - Urbino - Fossombrone -
Fano - Pesaro - Riccione

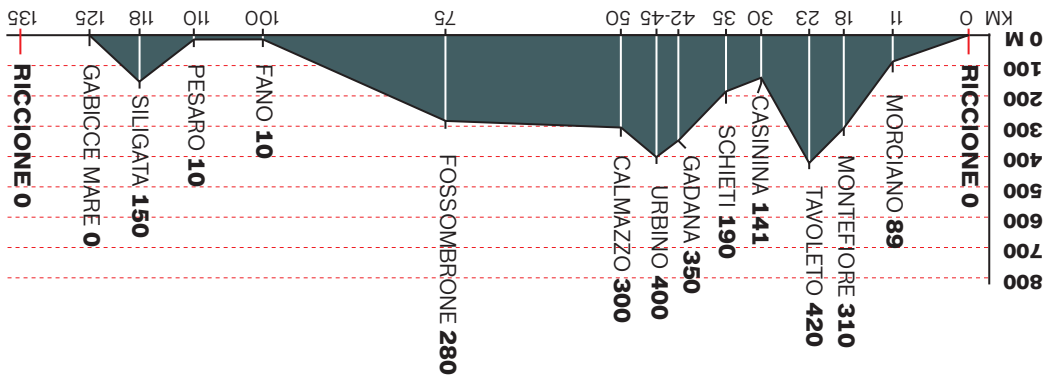
Recommended gears
39-23

Gradient
1100 metres

Total
km 135

Difficulty
medium

Route
no. 12





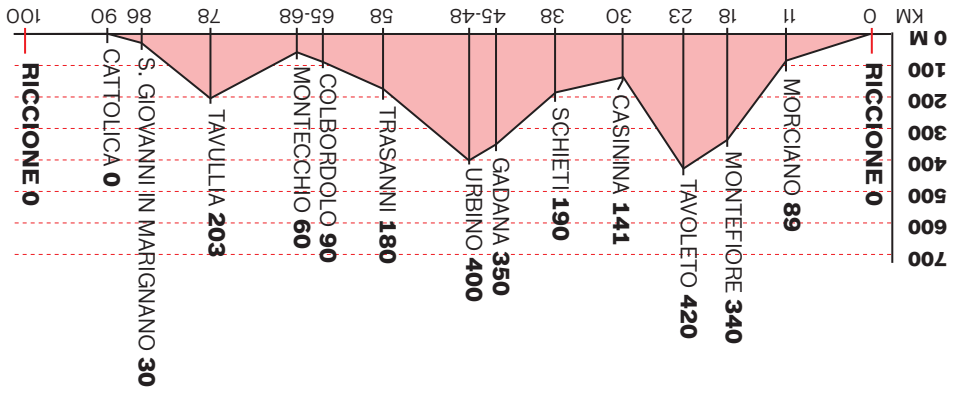
Montefeltro Tour

Riccione - Tavoleto - Urbino - Fossombrone - Fano - Pesaro - Riccione
Km 135

Km	place	instructions
0	Riccione	follow the SS 16 as far as V. Puglia roundabout then follow directions for Morciano
11	Morciano	follow directions for Montefiore, Tavoleto and Urbino
18	Montefiore	continue for another 3 km towards Tavoleto
23	Tavoleto	head downhill for 5 km towards Casinina and Urbino
30	Casinina	turn left and immediately right towards Urbino. After 5 km is Schieti
35	Schieti	follow directions for Urbino
45	Urbino	from the centre of Urbino follow directions for Fano and Rome
50	Calmazzo	<i>(do not take the expressway)</i> continue towards Fossombrone on the SS 3 Flaminia
75	Fossombrone	continue towards Fano
100	Fano	turn left towards Pesaro
110	Pesaro	continue towards Rimini (on the SS 16 road)
125	Gabicce Mare	continue towards Riccione
135	Riccione	arrival

“Raphael” Tour (Urbino)
 Riccione - Tavoletto - Urbino - Montecchio - Riccione

13



Route no. 13	Difficulty medium	Total km 100	Gradient 1200 metres	Recommended gears 39-23
--------------	-------------------	--------------	----------------------	-------------------------

Km 100	difficulty medium	gradient 1200 metres
--------	-------------------	----------------------

www.riviera.rimini.it

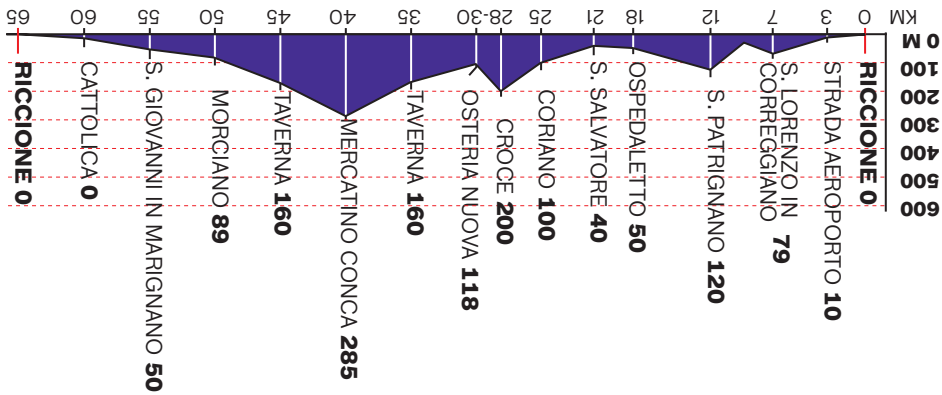
13

“Raphael” Tour (Urbino)

Riccione - Tavoleto - Urbino - Montecchio - Riccione

Km 100

Km	place	instructions
0	Riccione	follow the SS 16 as far as V. Puglia roundabout and follow directions for Morciano and Urbino
11	Morciano	follow directions for Montefiore, Tavoleto and Urbino (11 km climb)
18	Montefiore	continue towards Tavoleto
23	Tavoleto	head downhill for 4 km as far as Casinina and Urbino
30	Casinina	turn left and immediately right towards Urbino (5 km climb to Schieti)
38	Schieti	follow directions for Urbino
48	Urbino	for the return journey, head downhill towards Pesaro as far as Montecchio
68	Montecchio	turn left towards Tavullia
78	Tavullia	continue for 8 km towards S. Giovanni
86	S. Giovanni in Marignano	turn right towards Cattolica
90	Cattolica	continue towards Misano Adriatico and Riccione
100	Riccione	arrival



Route
no. 14

Difficulty
easy

Total
km 65

Gradient
600 metres

Recommended gears
39-23

Sangiovese Tour
 Riccione - Coriano - Mercatino Conca -
 S. Giovanni in Marignano - Riccione

Sangiovese Tour

Riccione - Coriano -
 Mercatino Conca -
 S. Giovanni in Marignano -
 Riccione

Km
65

difficulty
easy

gradient
600 metres

www.riviera.rimini.it

14



RIVIERA DI RIMINI

MALATESTA & MONTEFELTRO





Sangiovese Tour

Riccione - Coriano - Mercatino Conca -
S. Giovanni in Marignano - Riccione
Km 65

Km	place	instructions
0	Riccione	at the SS 16/V. Veneto roundabout follow V. S.Lorenzo, V. Piemonte (bordering the airport) and V. Marano for 3 km. Before the end of the airport, turn left and immediately right (V. Macanno). After 300 m, turn left (V. Acquabona) and at the end turn right and immediately left (V. Monte L'Abbate). At the top of the hill, turn right (16% descent). At the end, turn right and immediately left into V. S. Maria in Cerreto (Gaiofana). After 2 km, turn left into V. Poggio and continue towards San Patrignano and Ospedaletto
12	S. Patrignano	turn left towards Ospedaletto and continue towards S. Salvatore
21	S. Salvatore	continue as far as the traffic lights and turn right towards Coriano
25	Coriano	continue as far as the junction for Croce towards Osteria Nuova
30	Osteria Nuova	turn right towards Mercatino Conca
40	Mercatino Conca	return on the same road as far as Morciano
50	Morciano	continue towards S. Giovanni
55	S. Giovanni in Marignano	continue towards Cattolica
60	Cattolica	turn left towards Riccione
65	Riccione	arrival

Visiting Cagliostro (San Leo)
 Rimini - Montegiardino - San Leo - Villagrande -
 Mercatino Conca - Rimini!

15 Visiting Cagliostro (San Leo)

Rimini - Montegiardino -
 San Leo - Villagrande -
 Mercatino Conca - Rimini

Km 105	difficulty difficult	gradient 1850 metres
------------------	--------------------------------	--------------------------------

www.riviera.rimini.it

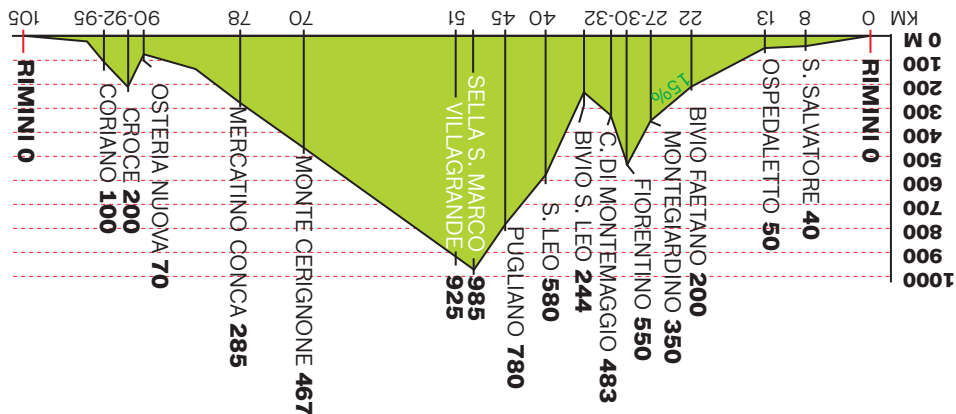
Recommended gears
39-26

Gradient
1850 metres

Total
km 105

Difficulty
difficult

Route
no. 15



15

RIVIERA DI RIMINI

MALATESTA & MONTEFELTRO



15

Visiting Cagliostro (San Leo)Rimini - Montegiardino - San Leo - Villagrande -
Mercatino Conca - Rimini
Km 105

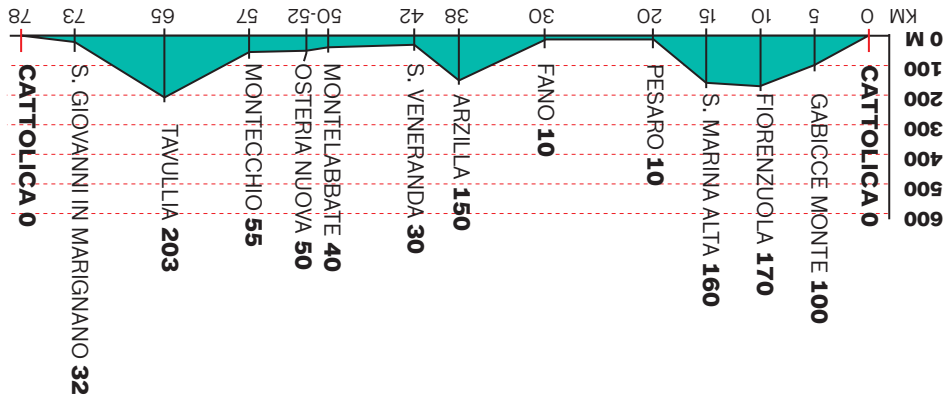
Km	place	instructions
0	Rimini	follow the SS 16 as far as the Gros Rimini roundabout, turn into V. Varisco and follow directions for Coriano. At the traffic lights, turn right towards S. Salvatore and Ospedaletto
13	Ospedaletto	continue for 1 km then turn right towards San Marino and continue for 15 km
22	Faetano junction	turn left and climb for 5 km towards Montegiardino
27	Montegiardino	at the top, turn right and continue for 1 km towards S. Marino and Fiorentino
30	Fiorentino	turn left towards Chiesanuova and S. Leo. Cyclists will come across Fiorentino and Montemaggio Castles
32	Castello di Montemaggio	head downhill for 6 km. After the bridge, turn left towards S. Leo
40	S. Leo	continue towards Pugliano and Villagrande (total 15 km climb)
51	Villagrande	head downhill towards Monte Cerignone
70	Monte Cerignone	continue towards Mercatino Conca
78	Mercatino Conca	continue towards Osteria Nuova
90	Osteria Nuova	turn left towards Coriano
95	Coriano	head towards Riccione and Rimini or return on the same road as the outward journey
105	Rimini	arrival

16



Valleys in the Marche Cattolica - Fano - Arzilla - Montecchio - Cattolica

Valleys in the Marche
Cattolica - Fano - Arzilla - Montecchio - Cattolica



Route no. 16	Difficulty medium	Total km 78	Gradient 900 metres	Recommended gears 39-23
-----------------	----------------------	----------------	------------------------	----------------------------

gradient
900 metres

difficulty
medium

Km
78

www.riviera.rimini.it

RIVIERA DI RIMINI

MALATESTA & MONTEFELTRO



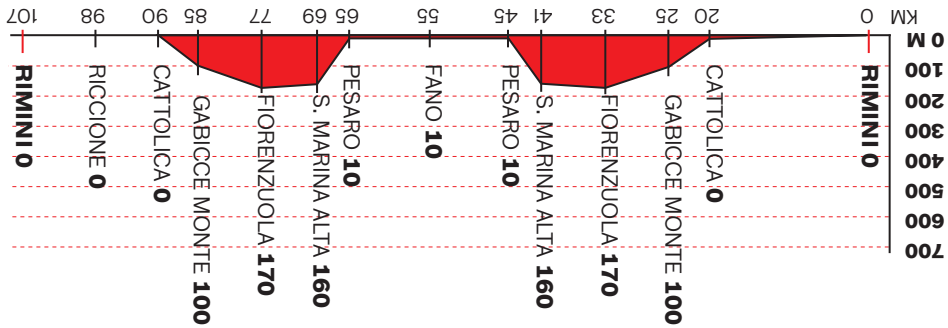


Valleys in the Marche

Cattolica - Fano - Arzilla - Montecchio - Cattolica

Km 78

Km	place	instructions
0	Cattolica	take the coastal road towards Gabicce Mare and climb to Gabicce Monte (panoramic road)
5	Gabicce Monte	continue for 20 km as far as Pesaro on the panoramic road, which leads through beautiful natural surroundings (flowers, plants and breathtaking views)
10	Fiorenzuola	continue towards S. Marina Alta and Pesaro
20	Pesaro	continue for another 10 km towards Fano (SS. 16)
30	Fano	at the traffic lights follow directions for S. Maria Arzilla
38	Arzilla	continue for 10 km and at the top of the hill, turn right towards Pesaro, S. Veneranda and Montelabbate
42	S. Veneranda	continue towards Montelabbate
50	Montelabbate	cross the industrial zone as far as Osteria Nuova
52	Osteria Nuova	turn left onto the provincial road and continue for 5 km towards Montecchio
57	Montecchio	turn right towards Tavullia
65	Tavullia	continue towards S. Giovanni in Marignano
73	S. Giovanni in Marignano	turn right towards Cattolica
78	Cattolica	arrival



Recommended gears
39-23

Gradient
650 metres

Total
km 107

Difficulty
easy

Route
no. 17

“Love the Sea” Panoramic Tour
Rimini - Fiorenzuola - Fano - Fiorenzuola - Rimini



17

“Love the Sea” Panoramic Tour

Rimini - Fiorenzuola - Fano -
Fiorenzuola - Rimini

Km
107

difficulty
easy

gradient
650 metres

www.riviera.rimini.it



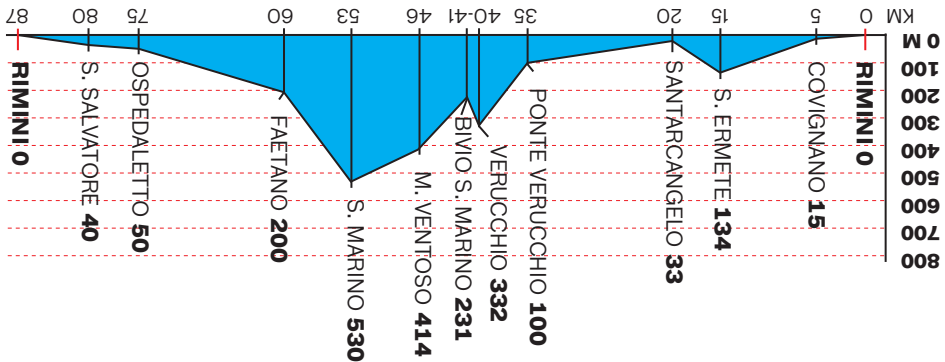


“Love the Sea” Panoramic Tour

Rimini - Fiorenzuola - Fano - Fiorenzuola - Rimini

Km 107

Km	place	instructions
0	Rimini	follow the promenade road towards Riccione, Misano, Portoverde and Cattolica
20	Cattolica	continue towards Gabicce Mare and climb to Gabicce Monte
25	Gabicce Monte	continue for 20 km as far as Pesaro on the panoramic road, which leads through beautiful natural surroundings (flowers, plants and breathtaking views) and the villages of Casteldimezzo, Fiorenzuola and S. Marina Alta
45	Pesaro	continue for another 10 km towards Fano on the SS 16
55	Fano	for the return journey, follow the same road to Pesaro
65	Pesaro	at Pesaro harbour, turn right and at the traffic lights, immediately left onto the panoramic road (a wonderful 20 km) towards Gabicce Monte and through S. Marina Alta, Fiorenzuola and Casteldimezzo
85	Gabicce Monte	continue towards Cattolica, Misano and Riccione
98	Riccione	continue towards Rimini
107	Rimini	arrival



Route	no. 18
Difficulty	medium
Total	km 87
Gradient	1100 metres
Recommended gears	39-26

“Cuckold’s” Tour
 Rimini - Santarcangelo - Verucchio - San Marino - Rimini

18

“Cuckold’s” Tour

Rimini - Santarcangelo -
 Verucchio - San Marino - Rimini

Km	difficulty	gradient
87	medium	1100 metres

www.riviera.rimini.it



“Cuckold’s” Tour

Rimini - Santarcangelo - Verucchio - San Marino - Rimini

Km 87

Km	place	instructions
0	Rimini	head along the SS 16 as far as V. Covignano junction
5	Covignano junction	after the traffic lights turn right towards Verucchio on V. S. Cristina
13	V. Santa Cristina	continue for 8 km and turn right towards S. Ermete and Santarcangelo
15	S. Ermete	continue towards Santarcangelo
20	Santarcangelo	turn left towards Ponte Verucchio
35	Ponte Verucchio	cross the SP 258 and continue towards Verucchio (3 km climb)
40	Verucchio	pass Verucchio then after 1 km turn right towards San Marino
41	S. Marino junction	after 5 km stands Monte Ventoso (500 m climb 18%)
46	Monte Ventoso	turn left and continue towards S. Marino. In Borgo Maggiore follow V. Sottomontana and after 500 m turn left towards Faetano (5 km descent)
60	Faetano	continue towards Ospedaletto and Rimini
75	Ospedaletto	continue for 500 m towards Rimini and turn right for Coriano (V. S. Salvatore)
80	S. Salvatore	at the traffic lights turn left towards Rimini
87	Rimini	arrival

19

“Del Grillo” Pass

Rimini - Santarcangelo -
Ponte Uso - Passo del Grillo -
Rimini

Km
90

difficulty
medium

gradient
800 metres

www.riviera.rimini.it

“Del Grillo” Pass
Rimini - Santarcangelo - Ponte Uso - Passo del Grillo - Rimini



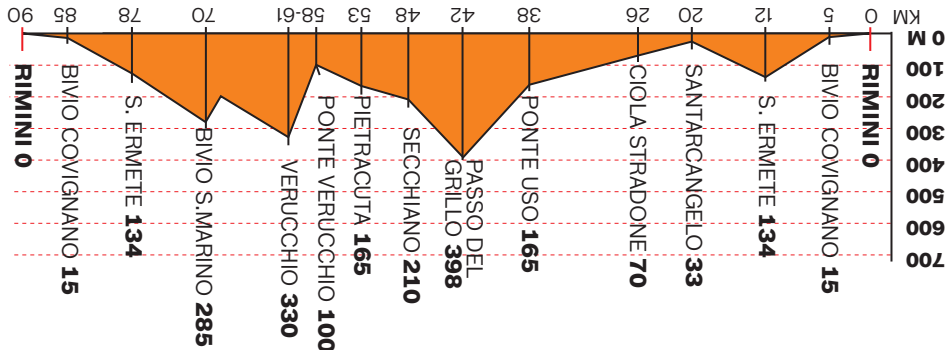
Recommended gears
39-23

Gradient
800 metres

Total
km 90

Difficulty
medium

Route
no. 19

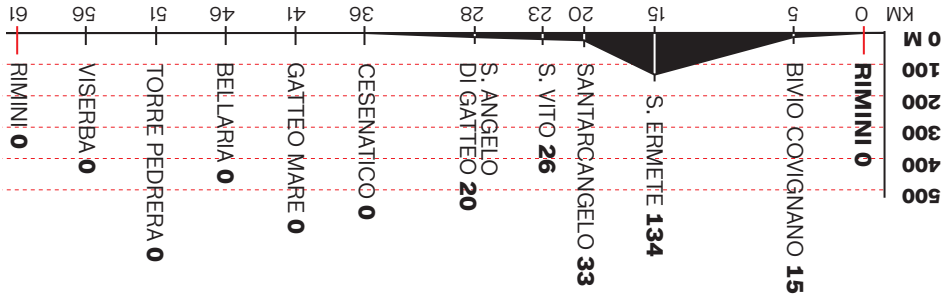




“Del Grillo” Pass

Rimini - Santarcangelo - Ponte Uso - Passo del Grillo - Rimini
Km 90

Km	place	instructions
0	Rimini	head along the SS 16 as far as V. Covignano junction
5	Covignano junction	cross the traffic lights and turn right towards Verucchio on V. S. Cristina
7	V. Santa Cristina	continue for 8 km and turn right towards S. Ermete and Santarcangelo
12	S. Ermete	continue for 5 km towards Santarcangelo
20	Santarcangelo	pass the Roman arch and continue towards Ciola Stradone and Ponte Uso
26	Ciola Stradone	continue for 5 km as far as Ponte Uso
38	Ponte Uso	turn left towards Secchiano (5 km climb)
42	Passo del Grillo	go downhill as far as Secchiano junction
48	Secchiano	turn left towards Pietracuta and Ponte Verucchio
53	Pietracuta	continue for 5 km as far as Ponte Verucchio
58	Ponte Verucchio	turn right towards Verucchio
61	Verucchio	turn right towards San Marino and Rimini. <i>Note: close to Dogana junction, situated on the crest of the hill, do not turn right but continue along V. S. Cristina towards S. Paolo, S. Ermete and Rimini</i>
90	Rimini	arrival



Route
no. 20

Difficulty
easy

Total
km 61

Gradient
250 metres

Recommended gears
53-17/39-21

The "Idols" of Romagna (Pantani* and piadina)
Rimini - Santarcangelo - Cesenatico - Bellaria - Rimini

20 The "Idols" of Romagna (Pantani* and piadina)

Rimini - Santarcangelo -
Cesenatico - Bellaria - Rimini

Km
61

difficulty
easy

gradient
250 metres

www.riviera.rimini.it





The “Idols” of Romagna (Pantani* and piadina)

Rimini - Santarcangelo - Cesenatico - Bellaria - Rimini

Km 61

Km	place	instructions
0	Rimini	head along the SS 16 as far as V. Covignano junction
5	Covignano junction	cross the traffic lights and turn right towards Verucchio on V. S. Cristina
13	V. Santa Cristina	continue for 8 km and turn right towards S. Ermete and Santarcangelo
15	S. Ermete	continue for 5 km towards Santarcangelo
20	Santarcangelo	continue for 1 km, cross the SS 9 road and head towards Bellaria as far as S. Vito
23	S. Vito	continue towards S. Mauro, Gatteo and S. Angelo
28	S. Angelo di Gatteo	continue towards Sala, Cella and Cesenatico
36	Cesenatico	return towards Rimini along the coast
41	Gatteo Mare	continue towards Bellaria
46	Bellaria	continue towards Torre Pedrera
51	Torre Pedrera	continue towards Viserba
56	Viserba	continue towards Rimini
61	Rimini	arrival

* *The champion Marco Pantani was born in Cesenatico.
In front of the railway station there is a multimedia museum
called “Spazio Pantani /Pantani’s place” dedicated to him.*